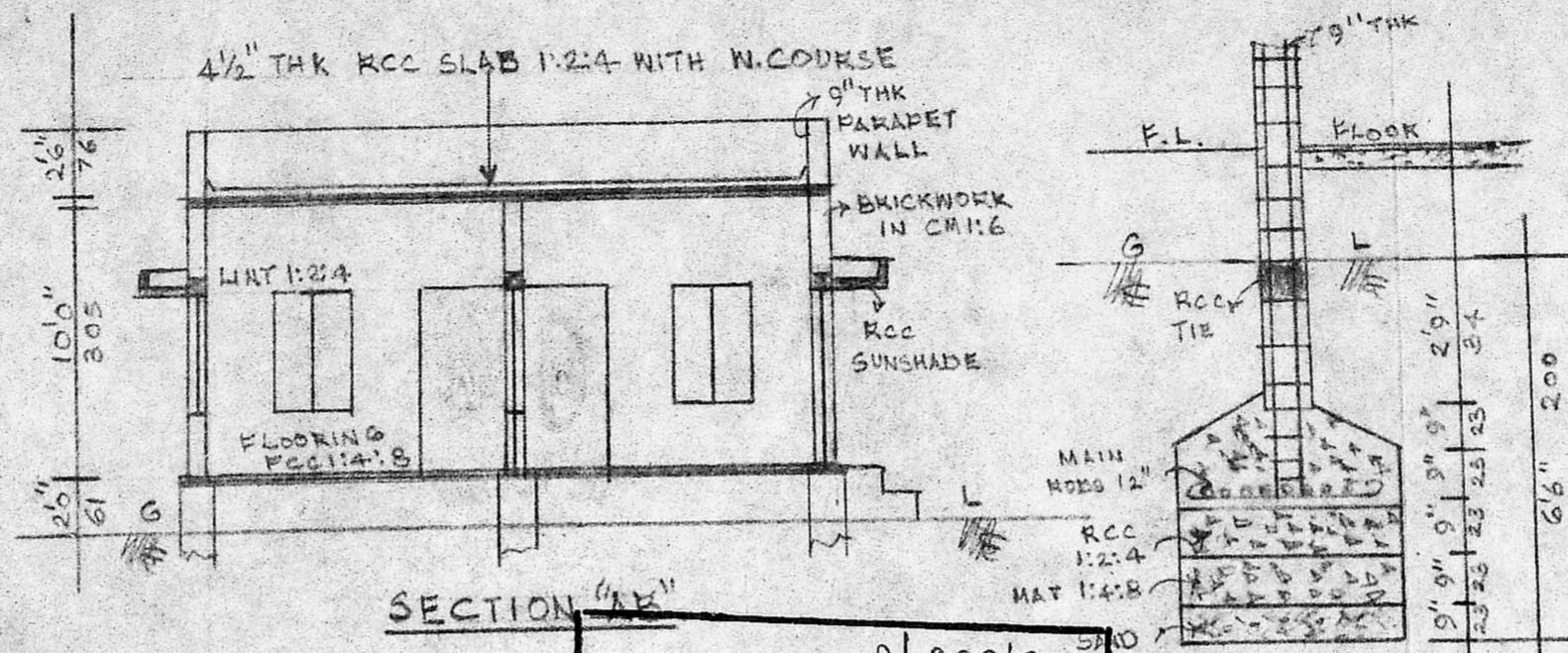
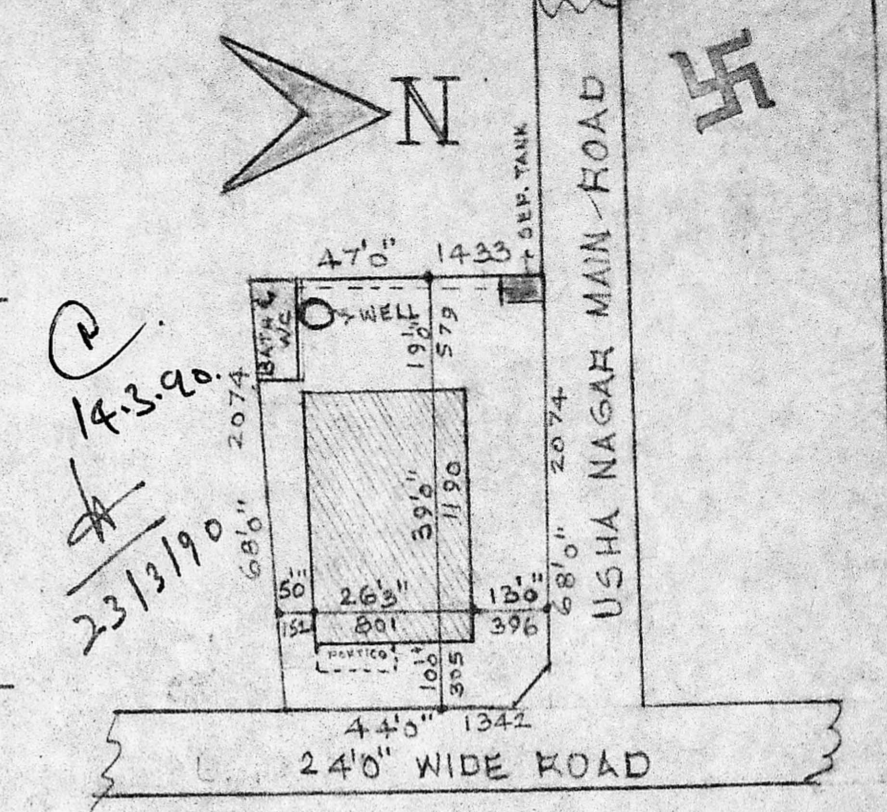


FRONT ELEVATION

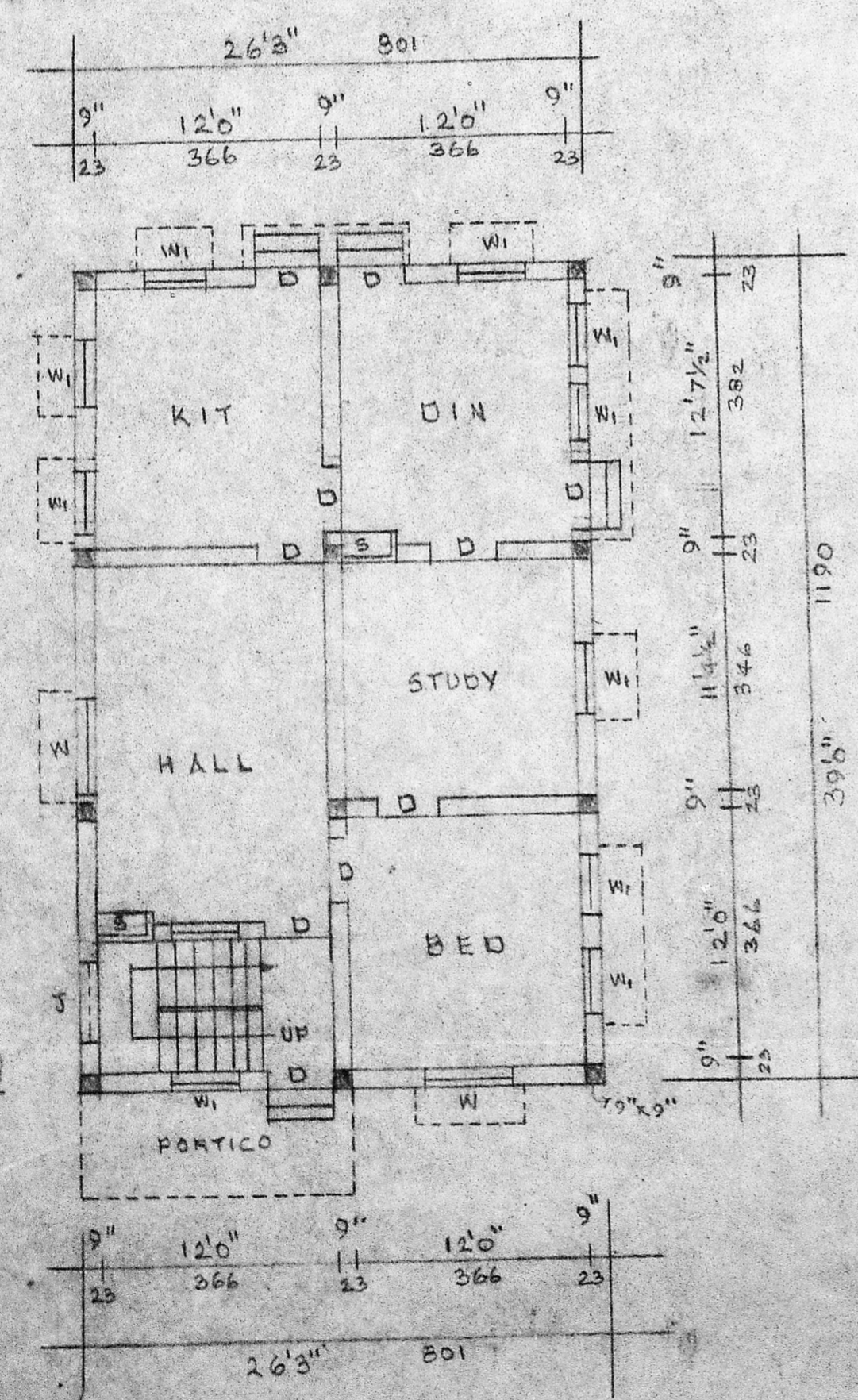


SECTION 'AE'

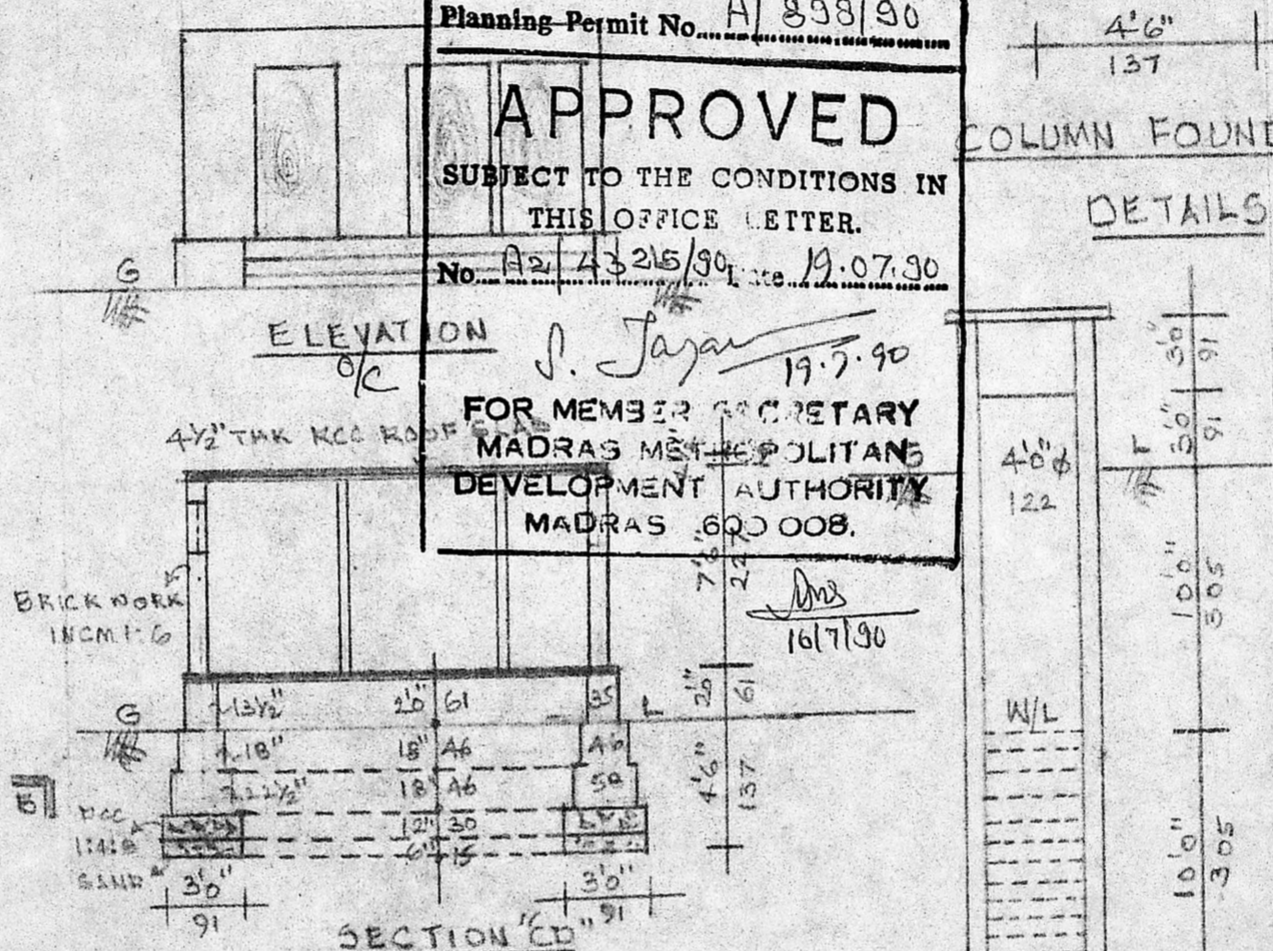


SITE PLAN  
SCALE 1:400

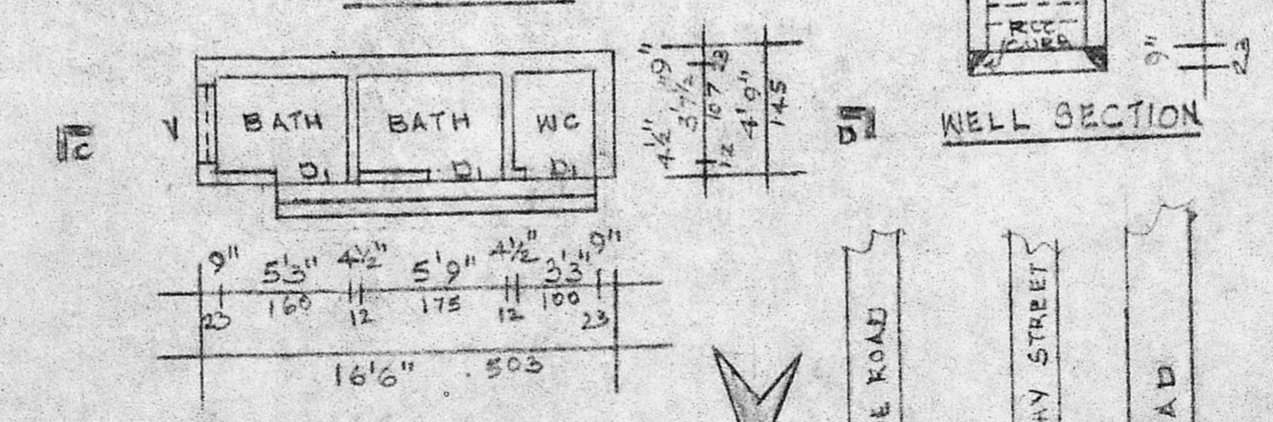
Planning Permit No. A/898/90  
**APPROVED**  
 SUBJECT TO THE CONDITIONS IN THIS OFFICE LETTER.  
 No. A2/43215/90, dt. 19.07.90  
 FOR MEMBER SECRETARY  
 MADRAS METROPOLITAN  
 DEVELOPMENT AUTHORITY  
 MADRAS - 600 008.



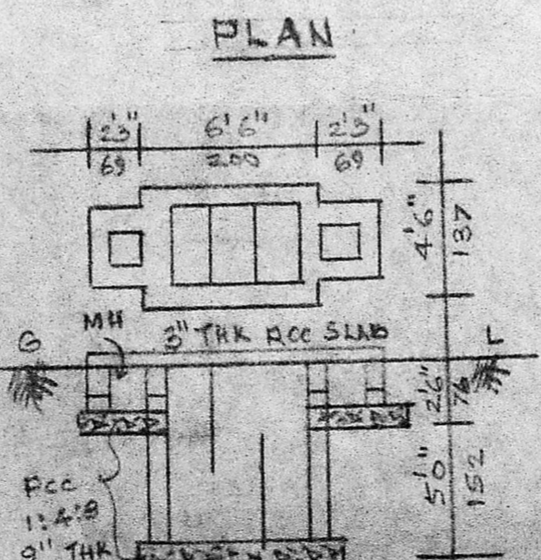
PLAN



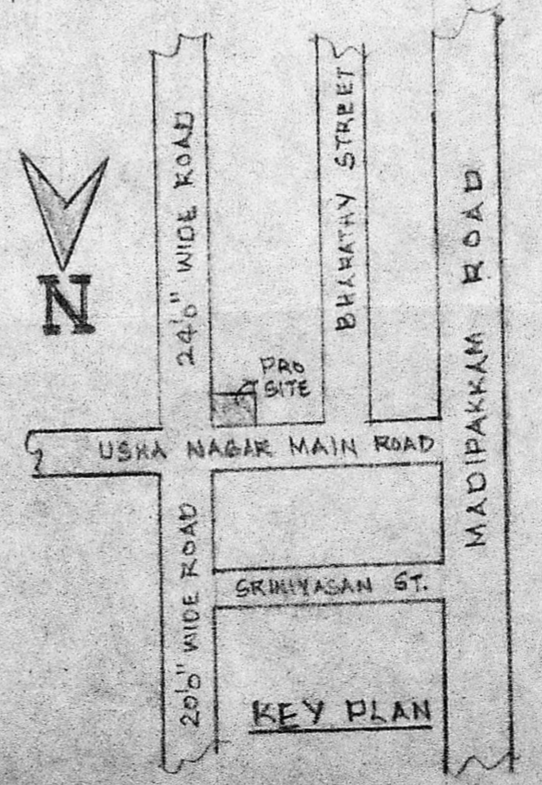
ELEVATION 'OC'



SECTION 'CD'



SEP. TANK DETAIL



KEY PLAN

REFERENCE.	FT. IN	CMS.
D DOOR	3'3" X 6'6"	100 X 200
D <sub>1</sub> DOOR	3'0" X 6'6"	91 X 200
W WINDOW	4'6" X 4'6"	137 X 137
W <sub>1</sub> WINDOW	3'0" X 4'6"	91 X 137
V VENT	3'6" X 2'6"	91 X 61
AREA	SQ. FT.	SQ. M.
PLOT	3094	287.43
PLINTH	1102	102.38

PROPOSED CONSTRUCTION AT PLOT NO.6, IN S.NO.32/142, JAGADAMBAL NAGAR ULLAGARAM VILLAGE, ULLAGARAM TOWN PANCHAYAT, MADRAS. SCALE 1:100

PLOT COVERAGE 35% F.S.I 0.35

*C. Ganesan*  
25/10/87

**C. GANESAN.**  
 LICENSED SURVEYOR  
 Alundar Municipality, Tambaram Municipality and  
 Ambattur Municipal Township  
 159 KANDIYEDAR STREET, ADAMBAKKAM  
 MADRAS-600 068. Phone: 432828

*P. Srinivasan*

OWNER

LICENSED SURVEYOR